






MAP 2

MAP 1

COMMUNITY BOUNDARY OF BEAVER CREEK
as per MOU 31 March, 2002

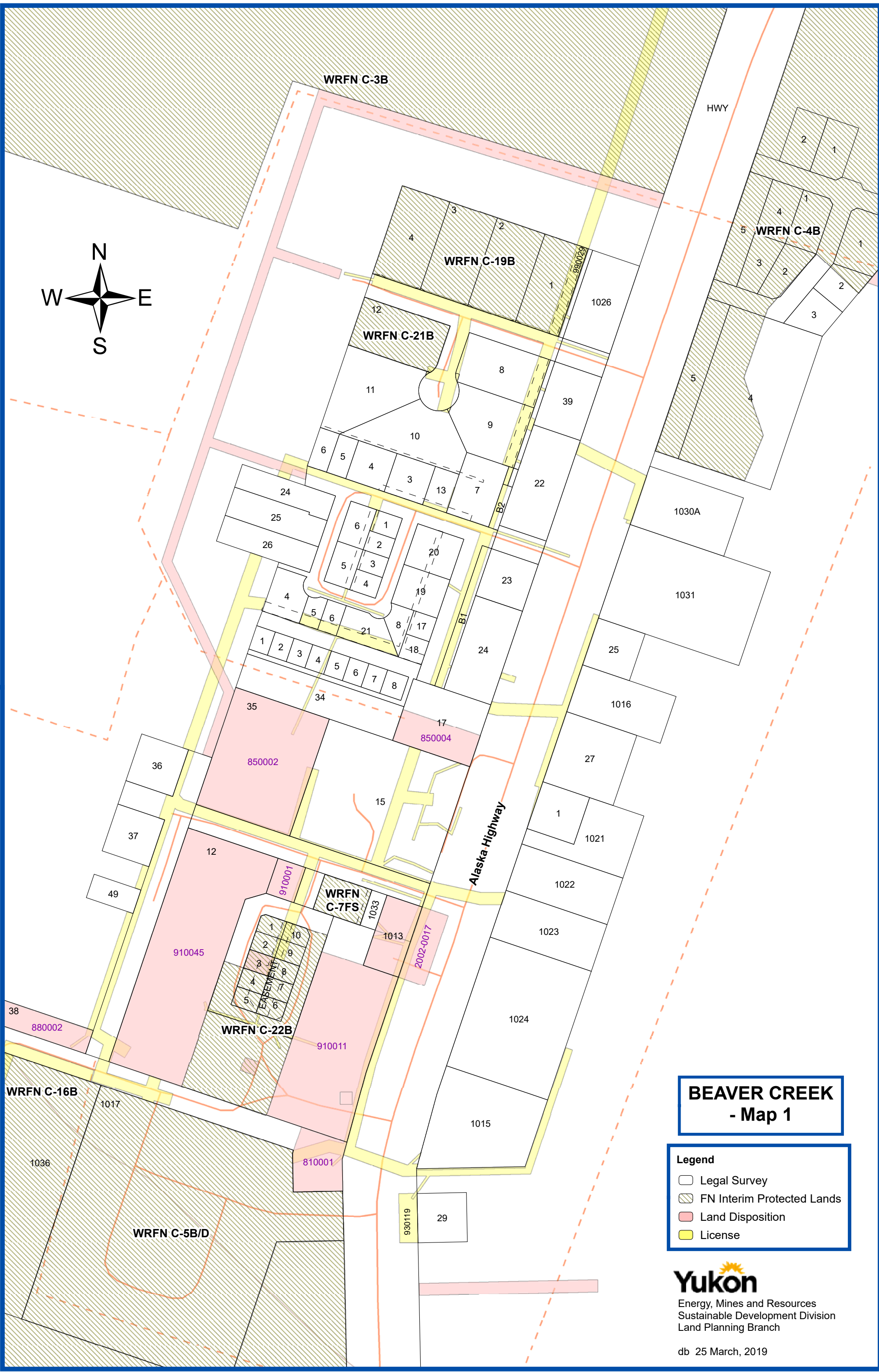

**BEAVER CREEK
Map Index**

- Legend**
-  Legal Survey
 -  FN Interim Protected Lands
 -  Land Disposition
 -  License



Energy, Mines and Resources
Sustainable Development Division
Land Planning Branch

db, 25 March, 2019



**BEAVER CREEK
- Map 1**

- Legend**
- Legal Survey
 - FN Interim Protected Lands
 - Land Disposition
 - License

Yukon
Energy, Mines and Resources
Sustainable Development Division
Land Planning Branch

BEAVER CREEK - Map 2

Legend

- Legal Survey
- FN Interim Protected Lands
- Land Disposition
- Land Application
- License

Yukon

Energy, Mines and Resources
Sustainable Development Division
Land Planning Branch

db 25 March, 2019

