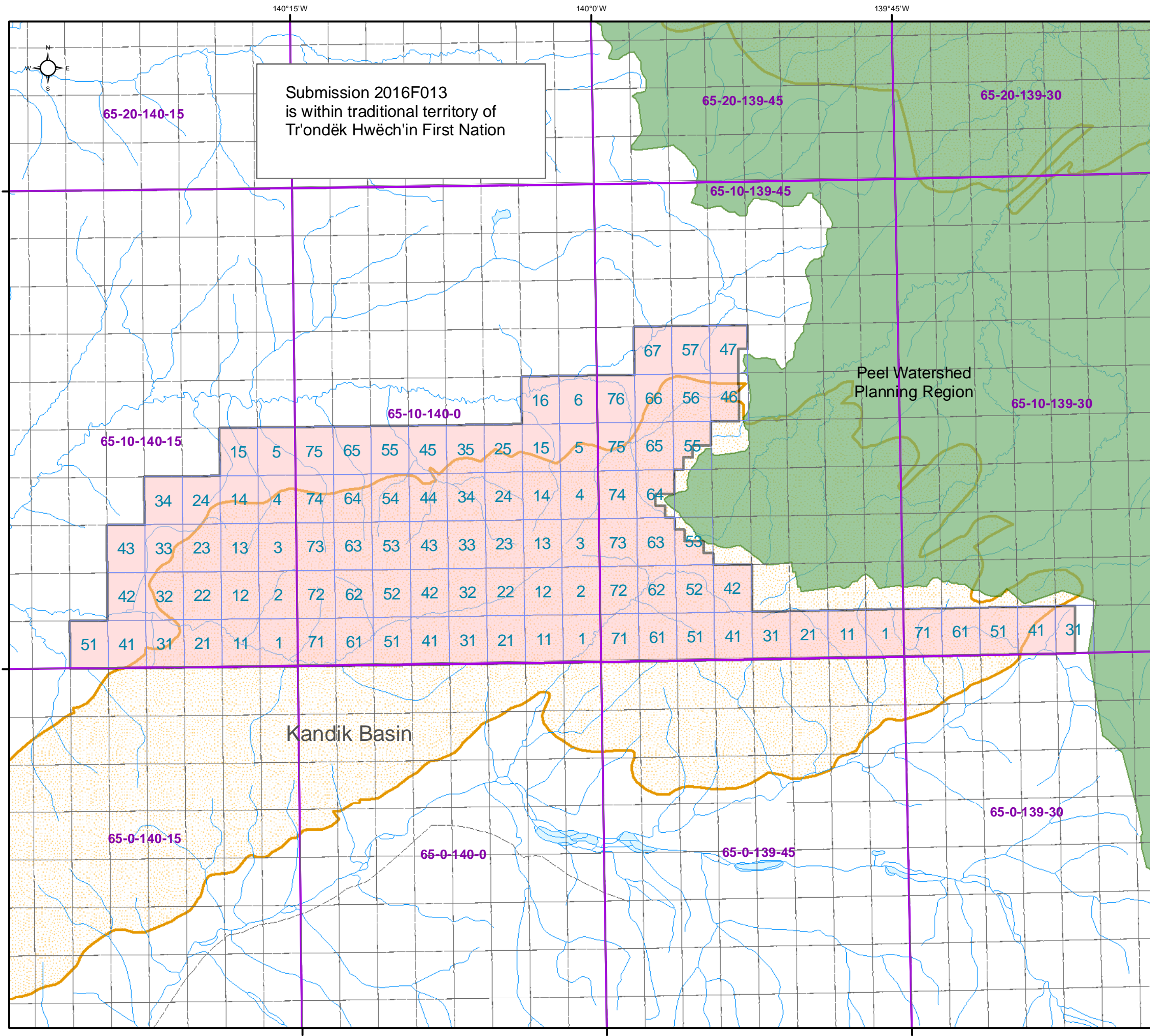


# Fall 2016 Oil and Gas Request for Postings Submission 2016F013

Total Number of Sections: 96  
Total Square Kilometers: 257.5

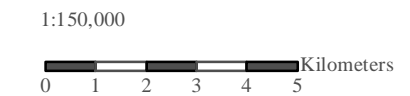
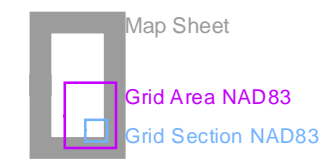
65-10-140-15	65-10-140-00	65-10-139-45	65-10-139-30
sections	sections	sections	sections
1 to 5	1 to 6	1	31
11 to 15	11 to 16	11	41
21 to 24	21 to 25	21	51
31 to 34	31 to 35	31	61
41 to 43	41 to 45	41,42	71
51	51 to 55	46, 47	
	61 to 65	51 to 53	
	71 to 75	55 to 57	
		61 to 67	
		71 to 76	

Submission 2016F013  
is within traditional territory of  
Tr'ondëk Hwëch'in First Nation



### Legend

- Request for posting submission
- Oil and Gas Grid Sections
- Oil and Gas Grid Areas
- First Nation Traditional Territory**
- Tr'ondëk Hwëch'in
- Areas Withdrawn from Oil and Gas Disposition
- Sedimentary Basins - 250k
- Limited-use road
- Watercourse
- Waterbody



Coordinate System: NAD 1983 UTM Zone 7N  
Projection: Transverse Mercator  
Datum: North American 1983

