

Spring 2007 Oil and Gas Request for Postings

 **Submission 2007S004
Eagle Plain**


Legal Description

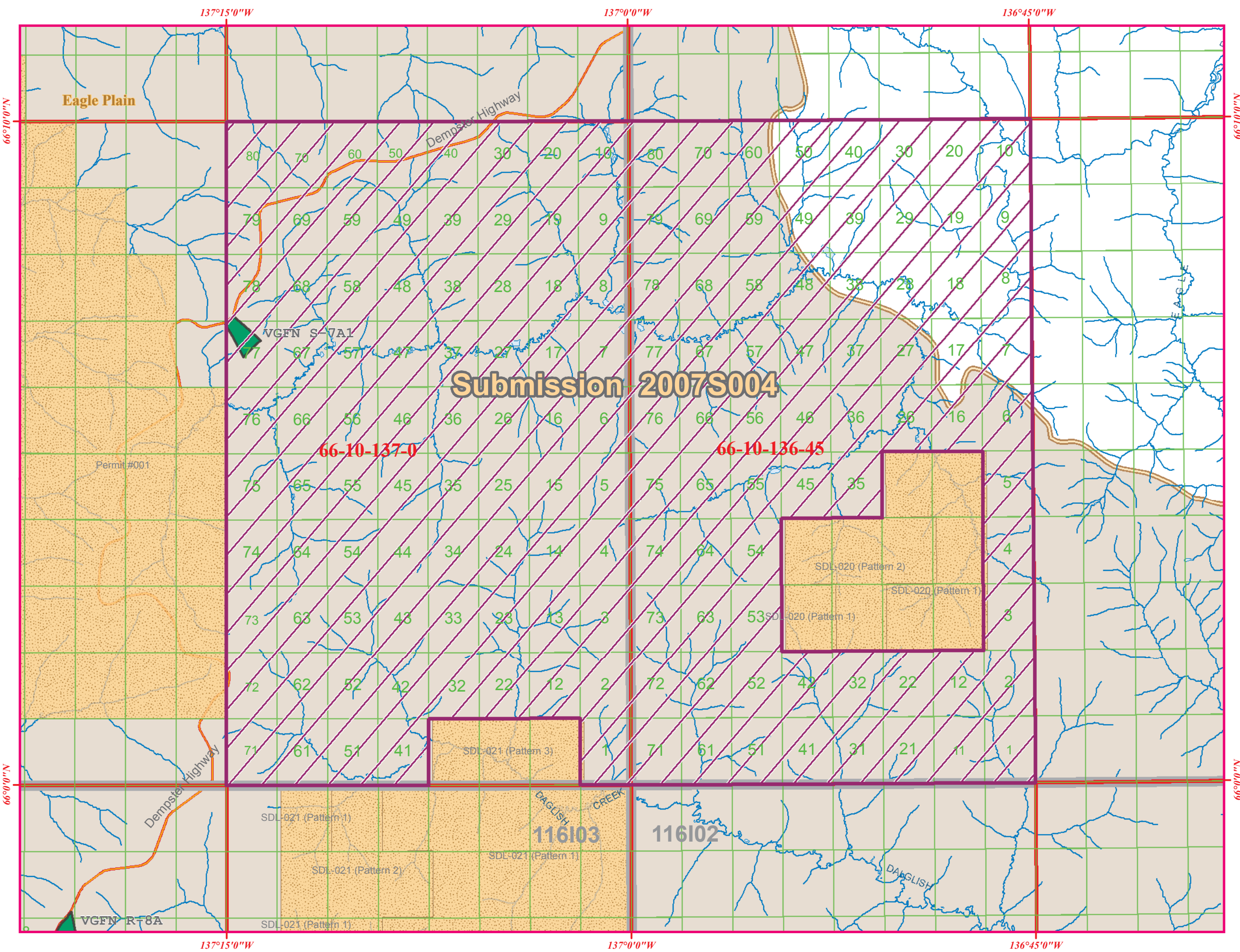
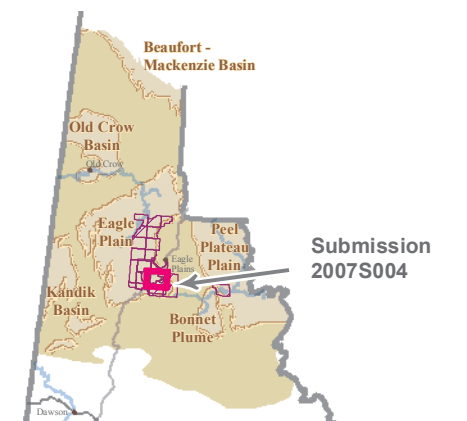
11603	116102
66-10-137-0	66-50-136-45
1 to 10	1 to 12
12 to 20	16 to 22
22 to 30	26 to 32
32 to 80	35 to 42
	45 to 80

Total Number of Sections - 147
Total Square Kilometres - 378.4

-  Resource Basin
-  Existing Disposition
-  First Nation Land
Vuntut Gwitchin First Nation

Note: First Nations Settlement Lands will NOT be included in Call for Bids

-  Map Sheet
-  Grid Area NAD83
-  Grid Section NAD83



137°15'0"W

137°0'0"W

136°45'0"W

66°10'0"N

66°10'0"N

66°00'0"N

66°00'0"N

137°15'0"W

137°0'0"W

136°45'0"W