

Spring 2007 Oil and Gas Request for Postings

 Submission 2007S022
Eagle Plain




Legal Description

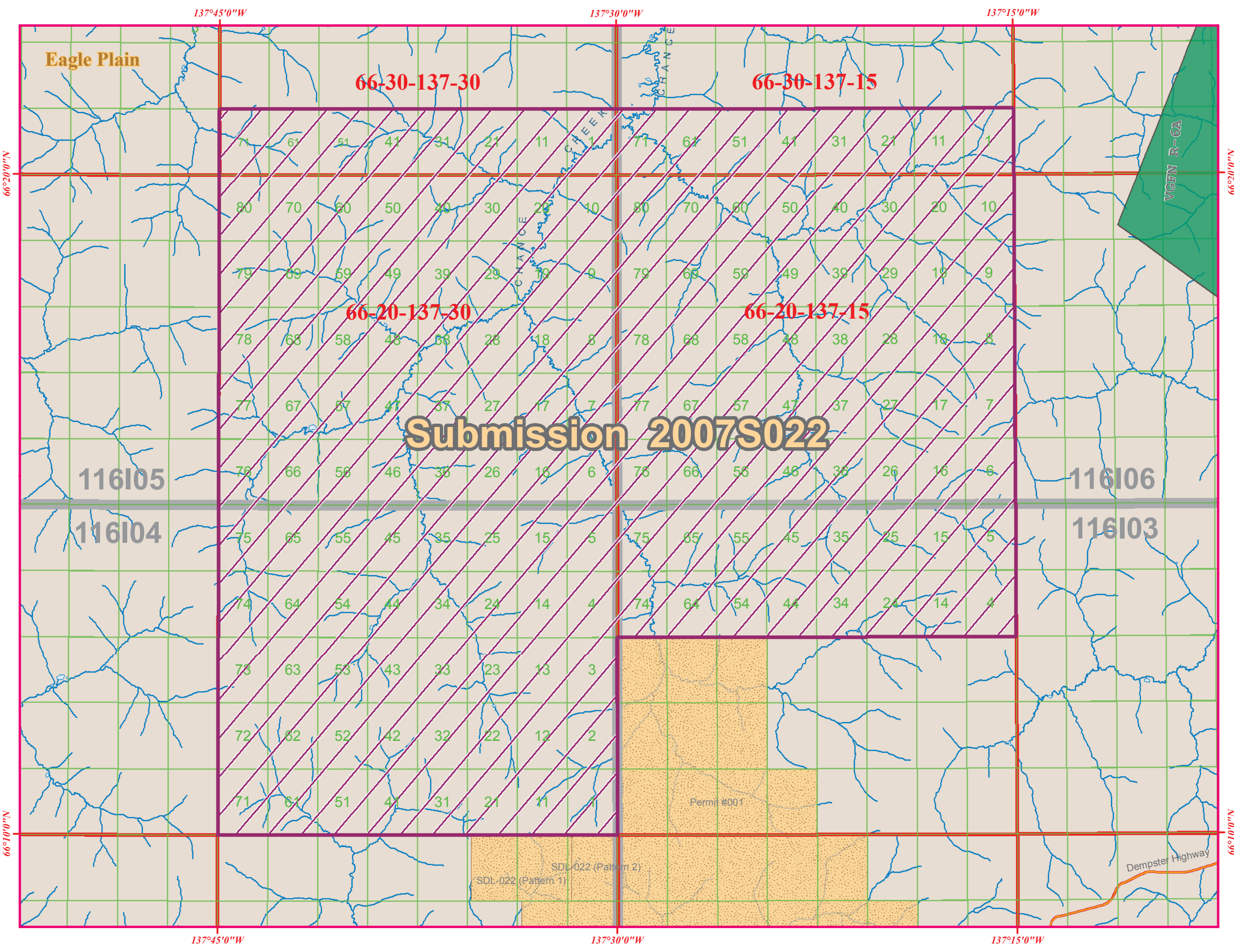
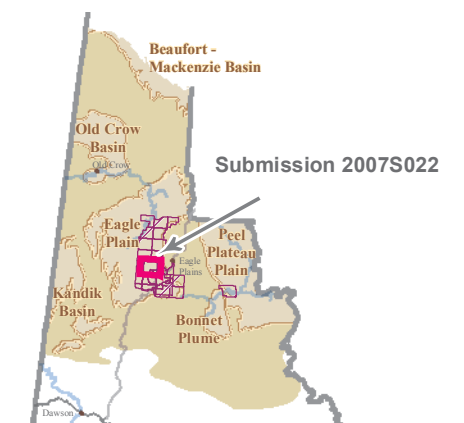
116105 66-30-137-30 1, 11, 21 31, 41, 51, 61, 71	116105 / 116104 66-20-137-30 1 to 80
116106 66-30-137-15 1, 11, 21, 31, 41, 51, 61, 71	116106 / 116103 66-20-137-15 4 to 10 14 to 20 24 to 30 34 to 40 44 to 50 54 to 60 64 to 70 74 to 80

Total Number of Sections - 152
Total Square Kilometres - 396.6

-  Resource Basin
-  Existing Disposition
-  First Nation Land
Vuntut Gwitchin First Nation

Note: First Nations Settlement Lands will **NOT** be included in Call for Bids

-  Map Sheet
-  Grid Area NAD83
-  Grid Section NAD83



66°20'0"N

66°10'0"N

66°20'0"N

66°10'0"N

137°45'0"W

137°30'0"W

137°15'0"W

137°45'0"W

137°30'0"W

137°15'0"W