

# Fall 2007 Oil and Gas Request for Postings

 Submission 2007F001  
Peel Plateau - Plain



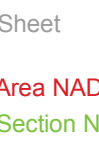
## Location Description

66-10-134-15	66-10-134-30	66-20-134-15
74 to 76	4 to 6	4 to 10
	14 to 20	18 to 20
	24 to 30	28 to 30
	34 to 40	38 to 40
	44 to 50	48 to 50
	54 to 60	58 to 60
66-20-134-30	64 to 70	68 to 70
8 to 80	74 to 80	78 to 80

Total Number of Sections - 156  
Total Square Kilometres - 407.7

-  Resource Basin
-  Existing Disposition
-  First Nation Land  
Tetlit Gwich'in Council

**Note:** First Nations Settlement Lands will **NOT** be included in Call for Bids

-  Map Sheet
-  Grid Area NAD83
-  Grid Section NAD83

