



# Fall 2007 Oil and Gas Request for Postings

 Submission 2007F003  
Peel Plateau - Plain




## Location Description

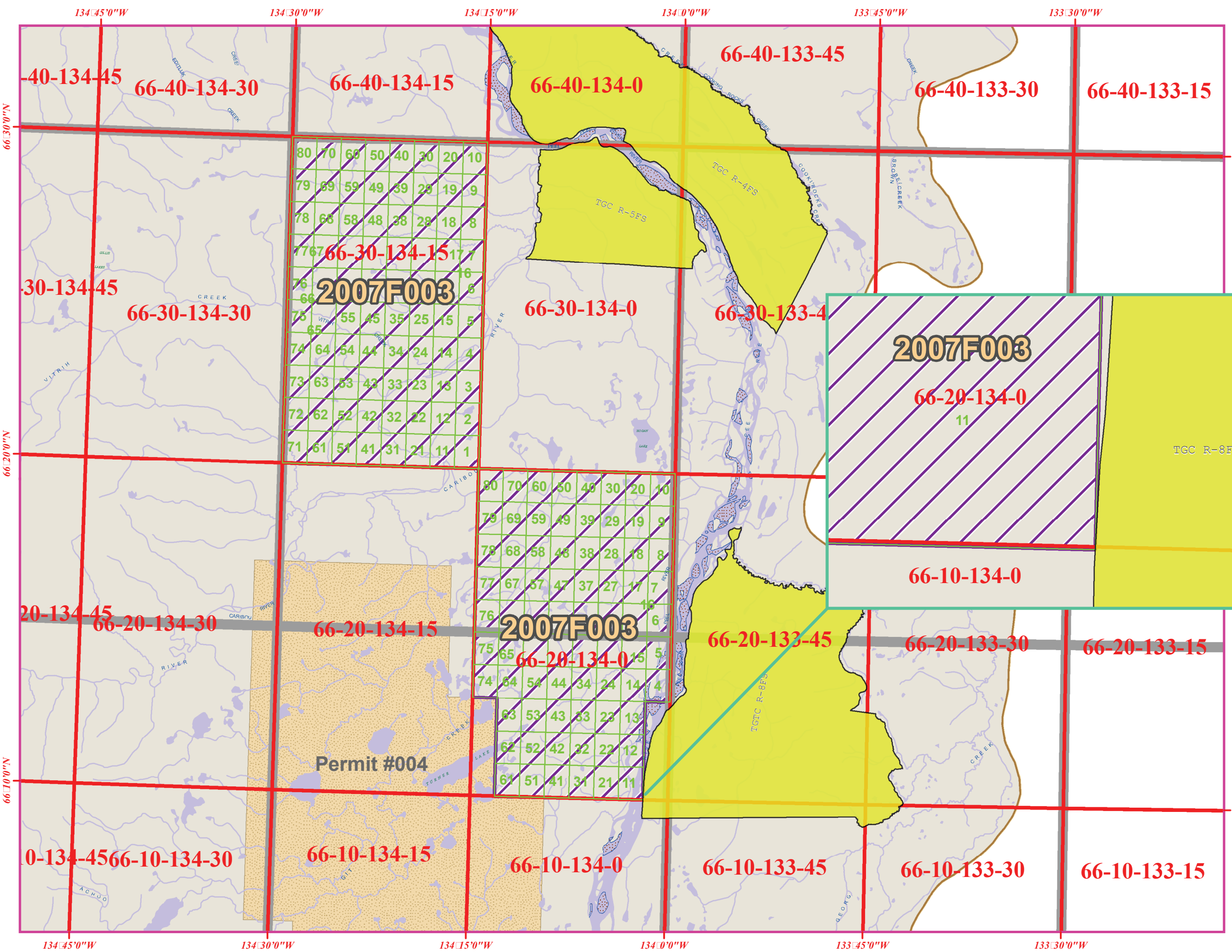
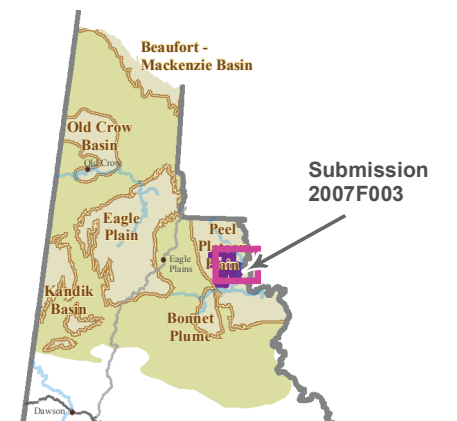
66-20-134-0      66-30-134-15  
4 to 70            1 to 80  
74 to 80            1 to 80

Total Number of Sections - 154  
Total Square Kilometres - 400.7

-  Resource Basin
-  Existing Disposition
-  First Nation Land  
Tetlit Gwich'in Council

**Note:** First Nations Settlement Lands will NOT be included in Call for Bids

-  Map Sheet
-  Grid Area NAD83
-  Grid Section NAD83



**2007F003**

80	70	60	50	40	30	20	10
79	69	59	49	39	29	19	9
78	68	58	48	38	28	18	8
77	67	57	47	37	27	17	7
76	66	56	46	36	26	16	6
75	65	55	45	35	25	15	5
74	64	54	44	34	24	14	4
73	63	53	43	33	23	13	3
72	62	52	42	32	22	12	2
71	61	51	41	31	21	11	1

**2007F003**

80	70	60	50	40	30	20	10
79	69	59	49	39	29	19	9
78	68	58	48	38	28	18	8
77	67	57	47	37	27	17	7
76	66	56	46	36	26	16	6
75	65	55	45	35	25	15	5
74	64	54	44	34	24	14	4
73	63	53	43	33	23	13	3
72	62	52	42	32	22	12	2
71	61	51	41	31	21	11	1

**2007F003**

11
----