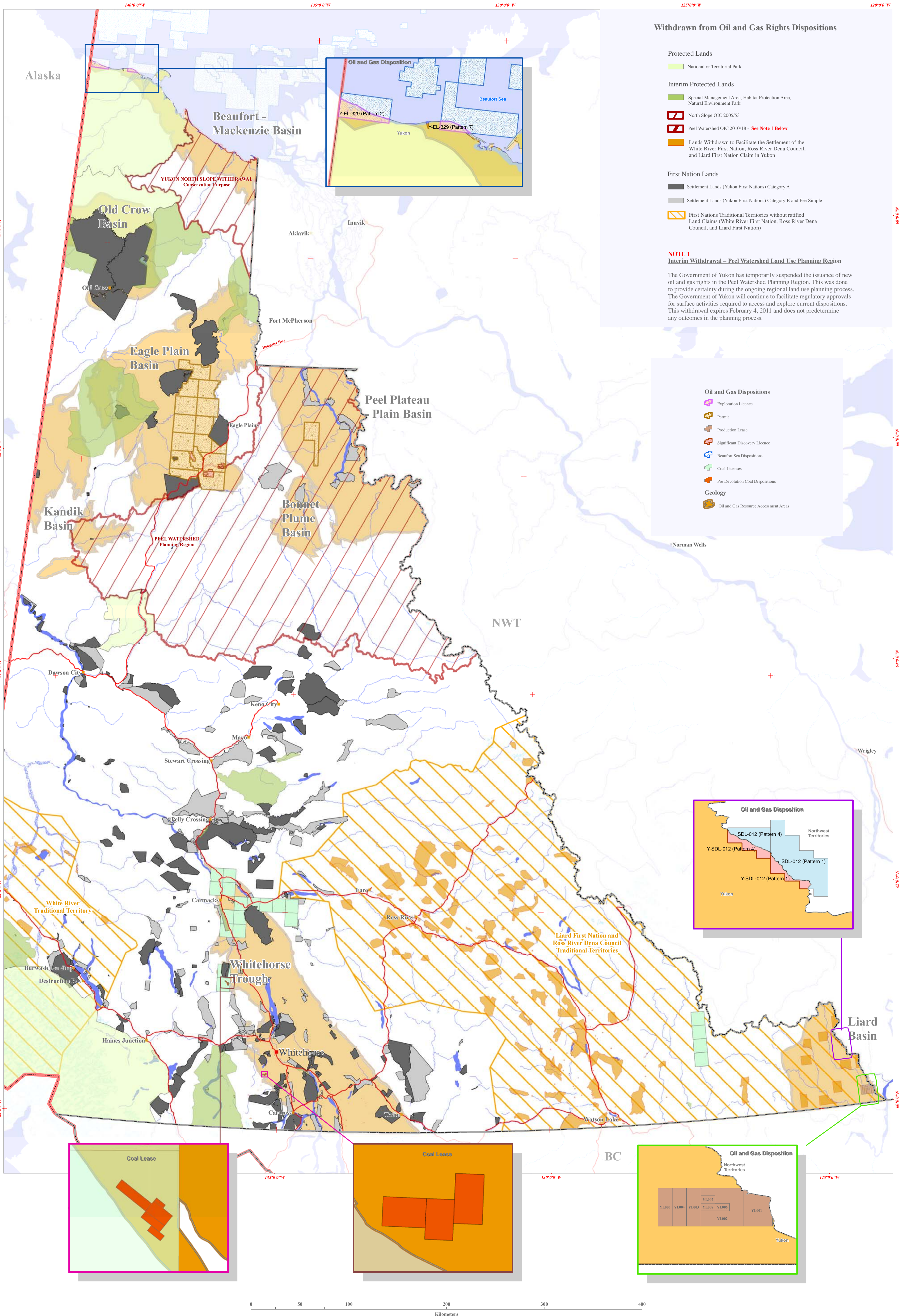


# Yukon Land Status and Oil and Gas Interests



## Withdrawn from Oil and Gas Rights Dispositions

- Protected Lands**
  - National or Territorial Park
- Interim Protected Lands**
  - Special Management Area, Habitat Protection Area, Natural Environment Park
  - North Slope OIC 2005/53
  - Peel Watershed OIC 2010/18 - See Note 1 Below
  - Lands Withdrawn to Facilitate the Settlement of the White River First Nation, Ross River Dena Council, and Liard First Nation Claim in Yukon
- First Nation Lands**
  - Settlement Lands (Yukon First Nations) Category A
  - Settlement Lands (Yukon First Nations) Category B and Fee Simple
  - First Nations Traditional Territories without ratified Land Claims (White River First Nation, Ross River Dena Council, and Liard First Nation)

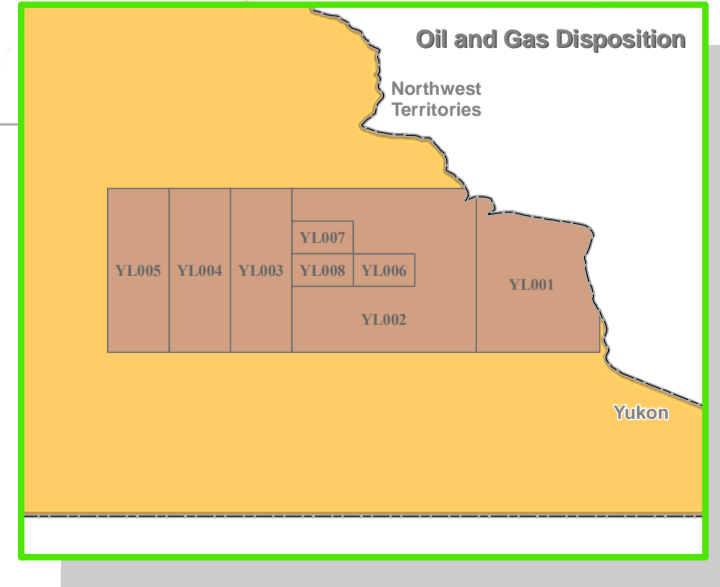
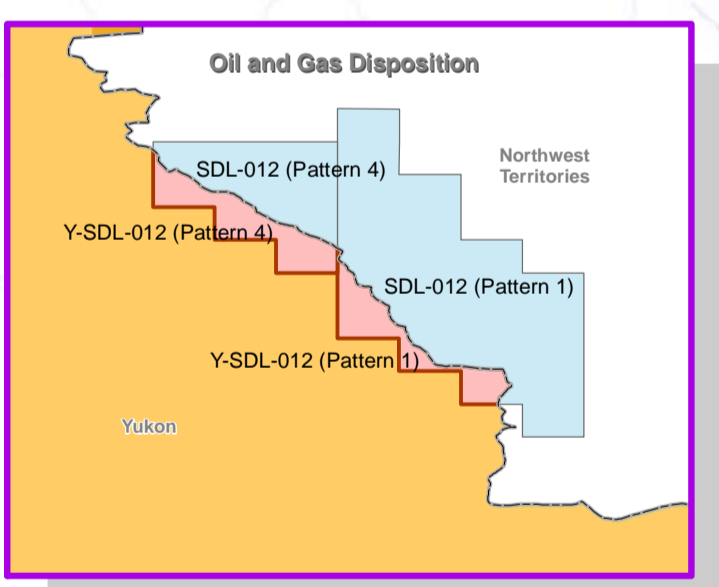
## NOTE 1

### Interim Withdrawal – Peel Watershed Land Use Planning Region

The Government of Yukon has temporarily suspended the issuance of new oil and gas rights in the Peel Watershed Planning Region. This was done to provide certainty during the ongoing regional land use planning process. The Government of Yukon will continue to facilitate regulatory approvals for surface activities required to access and explore current dispositions. This withdrawal expires February 4, 2011 and does not predetermine any outcomes in the planning process.

## Oil and Gas Dispositions

- Exploration Licence
- Permit
- Production Lease
- Significant Discovery Licence
- Beaufort Sea Dispositions
- Coal Licences
- Pre Devolution Coal Dispositions
- Geology**
  - Oil and Gas Resource Assessment Areas



This map identifies those Yukon lands which may be subject to terms and conditions of use and access other than those set out in federal or Yukon laws. The terms and conditions of use that apply to those lands vary and are set out in their relevant legislation.

This map reflects our best understanding of the current status of the various Yukon lands portrayed. Every effort has been made to ensure accurate representation of the type, size, and location of designation. However, it does not constitute a legal opinion. For clarification, readers should consult with the various agencies responsible for the administration of those lands.

This document was developed in consultation with Indian and Northern Affairs Canada (INAC), Land Claims Secretariat (YTG), Habitat Protection (YTG), Mining Recorder Offices (YTG), and Oil and Gas Resources (YTG).

Contact Information:  
 Bruce McLean - Habitat Protection, Environment, YTG  
 Greg Kent - Land Claims Secretariat, Executive Council Office, YTG  
 Michael Draper - Lands Branch, Energy, Mines and Resources, YTG  
 Glenn Southwick - Mineral Resources, Energy, Mines and Resources, YTG  
 Debra Wortley - Oil and Gas Resources, YTG

## Cartographic Representation

- Yukon First Nation Final Agreements for settlement lands and SMAs
- Governance, DIAND: settlement lands, interim protected lands, special management areas
- Natural Resources Canada (NRCAN): infrastructure and topographical data, national and territorial parks, habitat protection areas, special management areas, surveyed settlement lands
- Department of Environment (YTG): 90 m DEM and shaded relief
- Yukon Oil and Gas Resources - Oil and Gas Dispositions
- Yukon Geological Survey - Geology

The land depicted is a generalized graphical representation of areas that are appropriate to be displayed at a 1:2 000 000 scale; smaller areas are not shown. The accuracy of the digital information is adequate for the