



Oil and Gas Resources Spring 2010 Request for Postings




Submission 2010S001 Eagle Plan

Total Number of Sections - 75
Total Square Kilometres - 196.7

Location Description

66-10-137-15	66-10-137-30	66-20-137-15
2 to 6	3 to 6	41
12 to 18	15, 16	51 to 53
22 to 29		61 to 63
32 to 40		71 to 73
42 to 50		
52 to 60		
62 to 65		
68 to 70		
73 to 75		
79, 80		

-  Permit
-  Significant Discovery Licence

-  Map Sheet
-  Grid Area NAD83
-  Grid Section NAD83

