




# Spring 2010 Oil and Gas Call for Work Bids




 Bid Location 2010S001  
Eagle Plain

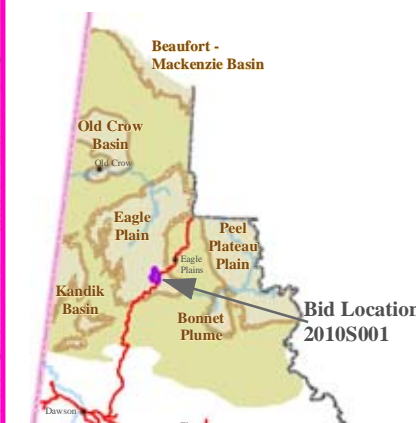
## Location Description

66-20-137-15 all or portions of	66-10-137-15 all or portions of
41	2 to 6
51 to 53	12 to 18
61 to 63	22 to 29
71 to 73	32 to 40
66-10-137-30 all or portions of	42 to 50
3 to 6	52 to 60
8 to 10	62 to 70
15, 16	73 to 75
	77 to 80

Total Number of Sections - 82  
Total Square Kilometres - 197.7  
Total Hectares - 19773  
Total Acres - 48860.6

-  Permit
-  Significant Discovery Licence
-  Peel Watershed

-  Map Sheet
-  Grid Area NAD83
-  Grid Section NAD83

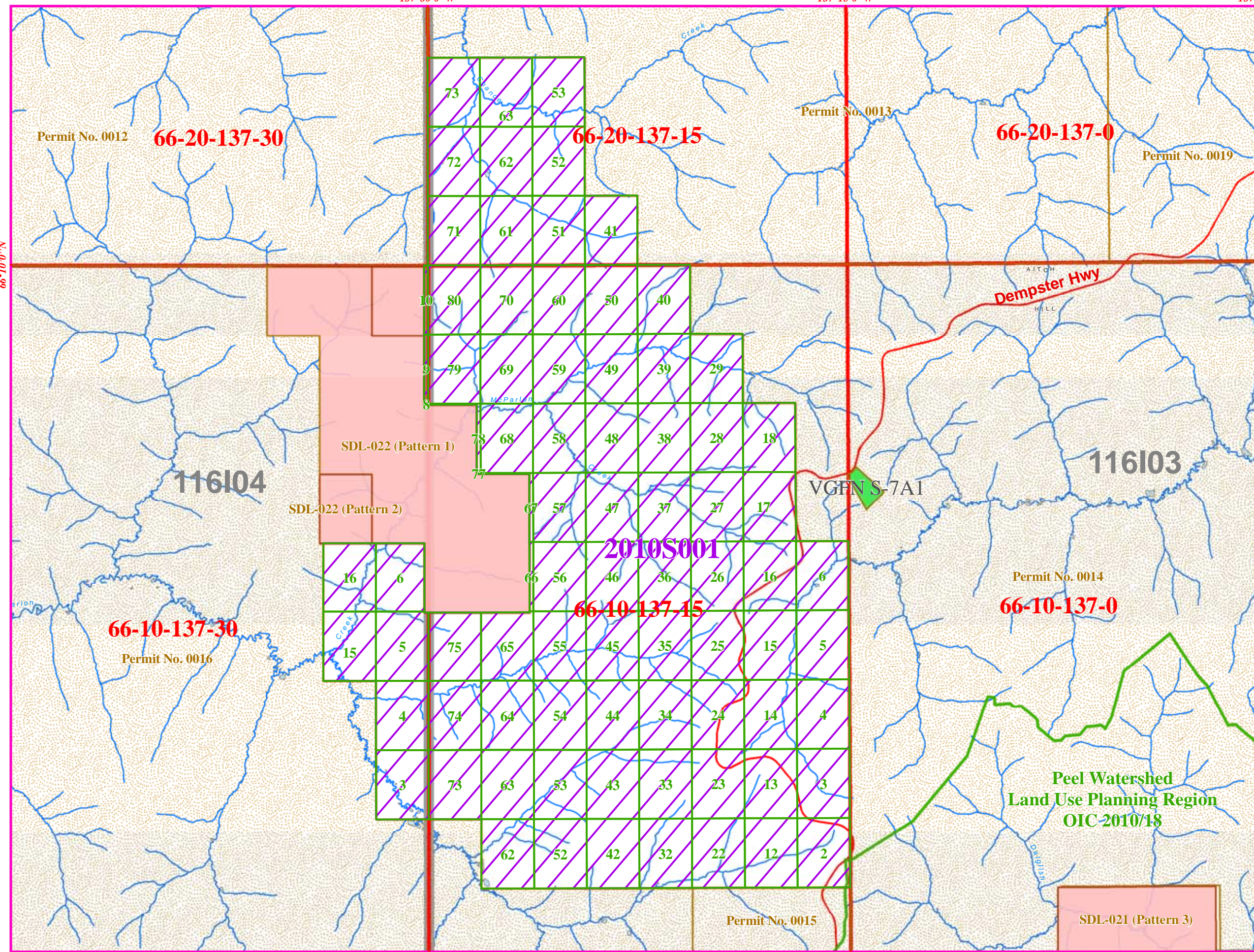


66°10'0"N

137°30'0"W

137°15'0"W

137°0'0"W



Peel Watershed  
Land Use Planning Region  
OIC 2010/18