




Oil and Gas Resources Beaufort Dispositions

- Y-EL-329**
 10854.4 hectares
 All or portions of:
- 69-40-140-45
 - 6 to 8
 - 16 to 18
 - 26 to 28
 - 36 to 39
 - 46 to 49
 - 56 to 59
 - 69-40-140-30
 - 6, 16, 17
 - 26, 27
 - 36, 37
 - 46, 47
 - 56 to 58
 - 69-40-139-45
 - 6, 16, 17
 - 26, 27
 - 36, 37
 - 46, 47
 - 56, 57
 - 69-40-139-30
 - 46, 56

⊗	Abandoned	*	Producing	 Map Sheet  Grid Area NAD83  Grid Section NAD83
⊗	Disposal	⊙	Suspended	
*	Flowing Gas			

