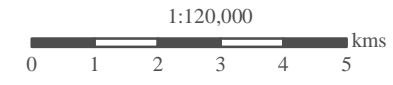


Oil and Gas Resources Spring 2012 Submission 2012S011, Request for Postings

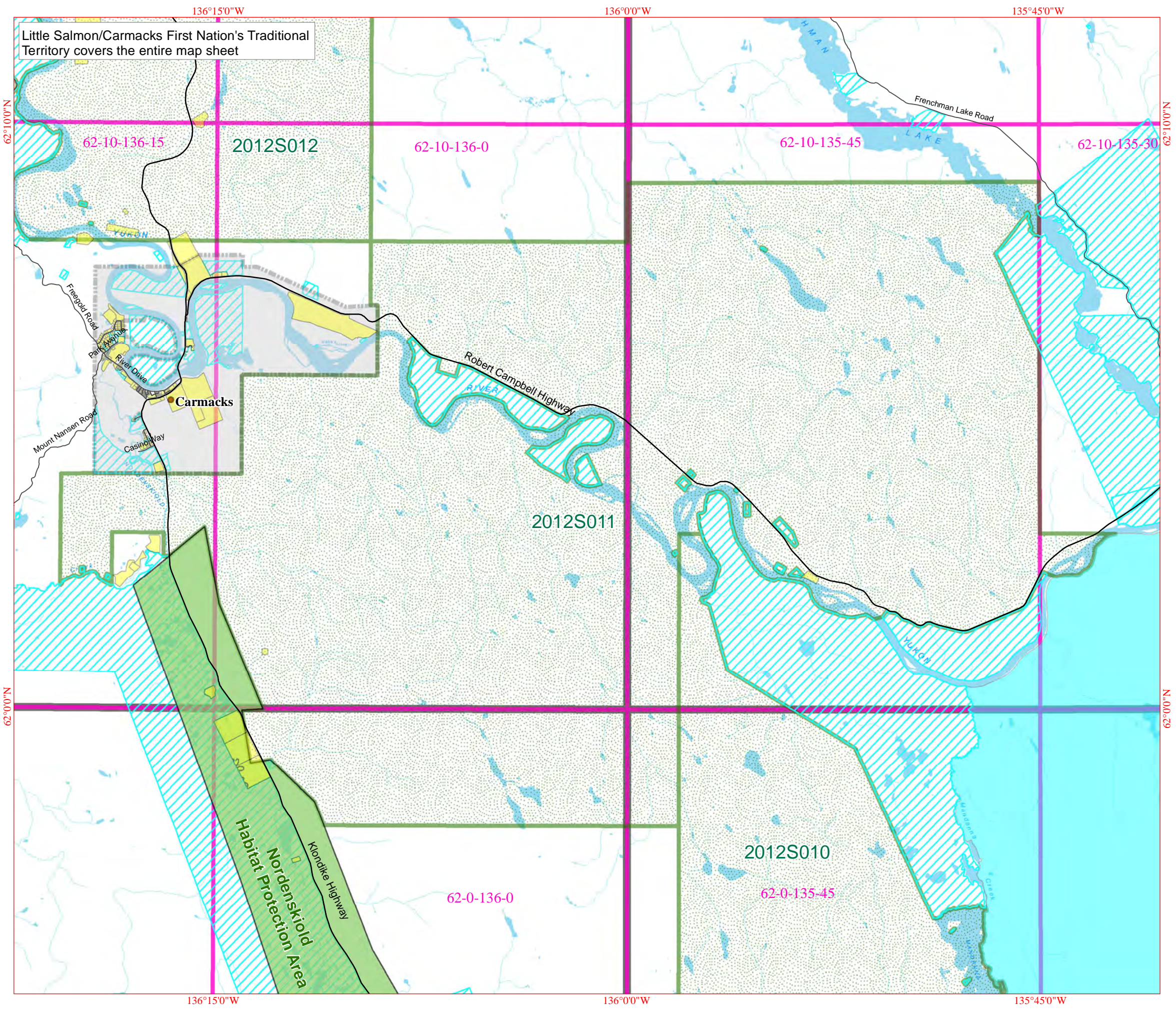
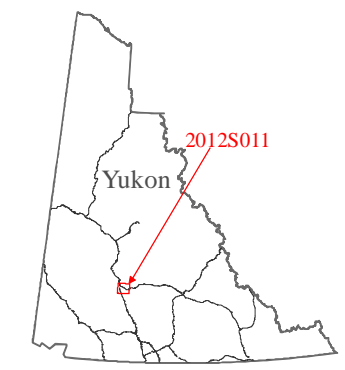


Total Number of Sections: 144
Total Square Kilometres: 394

Location Description

62-10-136-15	62-10-136-0	62-10-135-45
3,4, 14, 23,24.	1-8, 11-18, 21-28, 31-38, 41-48, 51-56, 61-66, 71-76.	2-9, 12-19, 22-29, 32-39, 42-49, 53-59, 64-69, 71-79.
62-10-135-30	62-0-136-0	62-0-135-45
63,73.	9,10, 19,20, 29,30, 39,40, 49,50, 59,60, 69,70, 80.	79,80.

- Request for Postings
- Protected Areas
- NRCan Surveyed Parcels-Titled & Untitled
- Municipal Boundary
- Roads**
 - Primary
 - secondary
- First Nation Category 'A' Lands**
 - Little Salmon/Carmacks First Nation
- First Nation Category 'B' Lands**
 - Little Salmon/Carmacks First Nation



Map Sheet
 Grid Area NAD83
 Grid Section NAD83