

Spring 2008 Oil and Gas Request for Postings

 Submission 2008S001
Peel Plateau - Plain



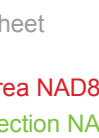
Location Description

66-10-134-45	66-10-134-30	66-10-134-15
1 to 3	1 to 3	51 to 53
11 to 13	11 to 13	61 to 63
21 to 23	21 to 23	71 to 73
31 to 33	31 to 33	
41 to 43	41 to 43	
51 to 53	51 to 53	
61 to 63	61 to 63	
71 to 73	71 to 73	
66-0-134-45	66-0-134-30	66-0-134-15
5 to 10	4 to 10	44 to 46
15 to 20	14 to 20	49, 50
25 to 30	24 to 30	54 to 60
39, 40	34 to 40	64 to 70
	44 to 50	74 to 80
	54 to 60	
	64 to 70	
	75 to 80	

Total Number of Sections - 158
Total Square Kilometres - 417

-  Resource Basin
-  Existing Disposition
-  First Nation Land
Tahltan Gwich'in Council

Note: First Nations Settlement Lands will NOT be included in Call for Bids

-  Map Sheet
-  Grid Area NAD83
-  Grid Section NAD83

