

CALL FOR WORK BIDS SPRING 2007

LOCATION: 2007B002

A. Oil and Gas Basin: Eagle Plain

B. Location: 2007B002

Grid Area(s)	67-0-136-30	67-0-136-45	67-0-137-0			
Section(s)	37 to 40 47 to 50 57 to 60 65 to 70 75 to 80	5 to 10 15 to 20 25 to 30 35 to 40 42 to 50 52 to 60 62 to 70 72 to 80	1 to 69 71 to 79			

<p>Excluding: Settlement Land as described in the Vuntut Gwitchin First Nation Final Agreement: R-2A in portions of: 67-0-137-0 section 60</p>	<p>Total sections: All or portions of 162 sections.</p> <p>Total area: 411.4 square kilometres, more or less.</p>
--	---

The map of Location 2007B002 is on the oil and gas website at http://www.emr.gov.yk.ca/oilandgas/rights_management_maps_and_data.html .

Spring 2007 Oil and Gas Call for Work Bids








Bid Location 2007B002
Eagle Plain
411.4 Square Kilometres

Land Description for 2007B002

67-0-136-30	67-0-136-45	67-0-137-0
37 to 40	5 to 10	1 to 69
47 to 50	15 to 20	71 to 79
57 to 60	25 to 30	
65 to 70	35 to 40	
75 to 80	42 to 50	
	52 to 60	
	62 to 70	
	72 to 80	

EXCLUDING:

Settlement Land as described in the Vuntut Gwitchin First Nation Final Agreement: R-2A in portions of: 67-0-137-0 section 60

-  Vuntut Gwitchin First Nation
-  Adjacent Bid Locations
-  Resource Basin
-  Existing Disposition
-  Map Sheet
-  Grid Area NAD83
-  Grid Section NAD83

