

# CALL FOR WORK BIDS SPRING 2007

## LOCATION: 2007B003

**A. Oil and Gas Basin:** Eagle Plain

**B. Location:** 2007B003

<b>Grid Area(s)</b>	66-50-137-45	66-50-137-30				
<b>Section(s)</b>	1 to 8 11 to 17 21 to 27 31 to 37 41 to 44 51 to 53 61, 71	1 to 80				

<p><b>Excluding:</b>  <b>Settlement Land</b> as described in the Vuntut Gwitchin First Nation Final Agreement:  <b>R-7A</b> in portions of:          66-50-137-45 section 71</p>	<p><b>Total sections:</b>          All or portions of 118 sections.</p> <p><b>Total area:</b>          302.1 square kilometres, more or less.</p>
----------------------------------------------------------------------------------------------------------------------------------------------------------------------------------------------	-----------------------------------------------------------------------------------------------------------------------------------------------------------

The map of Location 2007B003 is on the oil and gas website at [http://www.emr.gov.yk.ca/oilandgas/rights\\_management\\_maps\\_and\\_data.html](http://www.emr.gov.yk.ca/oilandgas/rights_management_maps_and_data.html) .

# Spring 2007 Oil and Gas Call for Work Bids

**Bid Location 2007B003**  
Eagle Plain  
302.1 Square Kilometres








## Land Description for 2007B003

66-50-137-45 1 to 8  
11 to 17  
21 to 27  
31 to 37  
41 to 44  
51 to 53  
61, 71

66-50-137-30 1 to 80

### EXCLUDING:

Settlement Land as described in the Vuntut Gwitchin First Nation Final Agreement: R-7A in portions of: 66-50-137-45 section 71

-  Vuntut Gwitchin First Nation
-  Adjacent Bid Locations
-  Resource Basin
-  Existing Disposition
-  Map Sheet
-  Grid Area NAD83
-  Grid Section NAD83

