

CALL FOR WORK BIDS SPRING 2007

LOCATION: 2007B004

A. Oil and Gas Basin: Eagle Plain

B. Location: 2007B004

Grid Area(s)	66-50-137-0	66-50-137-15				
Section(s)	10 19 to 20 27 to 32 36 to 80	1 to 80				

Excluding: None	Total sections: All or portions of 134 sections. Total area: 342.9 square kilometres, more or less.
---------------------------	--

The map of Location 2007B004 is on the oil and gas website at http://www.emr.gov.yk.ca/oilandgas/rights_management_maps_and_data.html .

Spring 2007 Oil and Gas Call for Work Bids

Bid Location 2007B004
Eagle Plain
 342.9 Square Kilometres








Land Description for 2007B004

66-50-137-0 10
 19 to 20
 27 to 32
 36 to 80

66-50-137-15 1 to 80

EXCLUDING:

None

-  Vuntut Gwitchin First Nation
-  Adjacent Bid Locations
-  Resource Basin
-  Existing Disposition
-  Map Sheet
-  Grid Area NAD83
-  Grid Section NAD83

