

# CALL FOR WORK BIDS SPRING 2007

**LOCATION: 2007B005**

**A. Oil and Gas Basin:** Eagle Plain

**B. Location:** 2007B005

<b>Grid Area(s)</b>	66-40-137-30	66-40-137-45				
<b>Section(s)</b>	1 to 80	1 to 80				

**Excluding:**

None

**Total sections:**

All or portions of 160 sections.

**Total area:**

412.3 square kilometres, more or less.

The map of Call for Work Bid Location 2007B005 is on the oil and gas website at [http://www.emr.gov.yk.ca/oilandgas/rights\\_management\\_maps\\_and\\_data.html](http://www.emr.gov.yk.ca/oilandgas/rights_management_maps_and_data.html) .

# Spring 2007 Oil and Gas Call for Work Bids








**Bid Location 2007B005**  
Eagle Plain  
412.3 Square Kilometres

## Land Description for 2007B005

66-40-137-30 66-40-137-45  
1 to 80 1 to 80

### EXCLUDING:

None

-  Vuntut Gwitchin First Nation
-  Adjacent Bid Locations
-  Resource Basin
-  Existing Disposition
-  Map Sheet
-  Grid Area NAD83
-  Grid Section NAD83

