

CALL FOR WORK BIDS SPRING 2007

LOCATION: 2007B011

A. Oil and Gas Basin: Eagle Plain

B. Location: 2007B011

Grid Area(s)	66-10-136-15	66-10-136-30				
Section(s)	1 to 80	1 to 80				

Excluding: None	Total sections: All or portions of 160 sections. Total area: 420.5 square kilometres, more or less.
---------------------------	--

The map of Call for Work Bid Location 2007B011 is on the oil and gas website at http://www.emr.gov.yk.ca/oilandgas/rights_management_maps_and_data.html .

Spring 2007 Oil and Gas Call for Work Bids








 Bid Location 2007B011
Eagle Plain
420.5 Square Kilometres

Land Description for 2007B011

66-10-136-15 66-10-136-30
1 to 80 1 to 80

EXCLUDING:

None

-  Vuntut Gwitchin First Nation
-  Adjacent Bid Locations
-  Resource Basin
-  Existing Disposition
-  Map Sheet
-  Grid Area NAD83
-  Grid Section NAD83

