

CALL FOR WORK BIDS SPRING 2007

LOCATION: 2007B014

A. Oil and Gas Basin: Eagle Plain

B. Location: 2007B014

Grid Area(s)	66-0-136-45	66-0-137-0	66-0-137-15	66-10-137-15		
Section(s)	1 to 80	1 to 7 11 to 17 21 to 27 31 to 37 41 to 47 51 to 57 61 to 67 71 to 80	2 to 10 14 to 20 25 to 30	1, 11, 21		

<p>Excluding: Disposition SDL 021 in portions of: 66-0-136-45 sections 78, 79, and 80 and Settlement Land as described in the Vuntut Gwitchin First Nation Final Agreement: R-8A in portions of: 66-0-137-15 sections 14, 25, to 28</p>	<p>Total sections: All or portions of 164 sections.</p> <p>Total area: 428 square kilometres, more or less.</p>
---	---

The map of Call for Work Bid Location 2007B014 is on the oil and gas website at http://www.emr.gov.yk.ca/oilandgas/rights_management_maps_and_data.html .

Spring 2007 Oil and Gas Call for Work Bids

Bid Location 2007B014
Eagle Plain
428 Square Kilometres








Land Description for 2007B014

66-0-136-45 1 to 80	66-0-137-0 1 to 7 11 to 17 21 to 27 31 to 37 41 to 47 51 to 57 61 to 67 71 to 80	66-0-137-15 2 to 10 14 to 20 25 to 30
-------------------------------	---	---

EXCLUDING: 66-10-137-15
1, 11, 21

Disposition SDL 021 in portions of:
66-0-136-45 sections 78, 79, and 80
and

Settlement Land as described in the
Vuntut Gwitchin First Nation Final Agreement:
R-8A in portions of:
66-0-137-15 sections 14, 25, to 28

-  Vuntut Gwitchin First Nation
-  Adjacent Bid Locations
-  Resource Basin
-  Existing Disposition
-  Map Sheet
-  Grid Area NAD83
-  Grid Section NAD83

