

# CALL FOR WORK BIDS SPRING 2007

## LOCATION: 2007B015

**A. Oil and Gas Basin:** Eagle Plain

**B. Location:** 2007B015

<b>Grid Area(s)</b>	66-10-137-15	66-10-137-30	66-10-137-45			
<b>Section(s)</b>	31, 41, 51, 61, 71, and 72	1, 2 11 to 14 21 to 29 31 to 80	1 to 45 47 to 80			

<p><b>Excluding:</b>  <b>Settlement Land</b> as described in the Vuntut Gwitchin First Nation Final Agreement: <b>R-9A</b> in portions of:          66-10-137-45 sections 25 to 27, 35, to 37, 45, 47, 55 to 57, 66, 67</p>	<p><b>Total sections:</b>          All or portions of 150 sections.</p> <p><b>Total area:</b>          382.8 square kilometres, more or less.</p>
---	---

The map of Call for Work Bid Location 2007B015 is on the oil and gas website at [http://www.emr.gov.yk.ca/oilandgas/rights\\_management\\_maps\\_and\\_data.html](http://www.emr.gov.yk.ca/oilandgas/rights_management_maps_and_data.html) .

# Spring 2007 Oil and Gas Call for Work Bids








**Bid Location 2007B015**  
**Eagle Plain**  
 382.8 Square Kilometres

## Land Description for 2007B015

66-10-137-15 31, 41, 51, 61, 71, and 72	66-10-137-30 1, 2 11 to 14 21 to 29 31 to 80	66-10-137-45 1 to 45 47 to 80
--	--	-------------------------------------

### EXCLUDING:

Settlement Land as described in the Vuntut Gwitchin First Nation Final Agreement: R-9A in portions of:  
 66-10-137-45 sections 25 to 27, 35, to 37, 45, 47, 55 to 57, 66, 67

-  Vuntut Gwitchin First Nation
-  Adjacent Bid Locations
-  Resource Basin
-  Existing Disposition
-  Map Sheet
-  Grid Area NAD83
-  Grid Section NAD83

