

# CALL FOR WORK BIDS SPRING 2007

## LOCATION: 2007B017

**A. Oil and Gas Basin:** Peel Plateau - Plain

**B. Location:** 2007B017

<b>Grid Area(s)</b>	66-0-134-15	66-0-134-30	66-0-134-45	66-10-134-15	66-10-134-30	66-10-134-45
<b>Section(s)</b>	44 to 46 49, 50 54 to 60 64 to 70 74 to 80	4 to 10 14 to 20 24 to 30 34 to 40 44 to 50 54 to 60 64 to 70 75 to 80	5 to 10 15 to 20 25 to 30 39, 40	51 to 53 61 to 63 71 to 73	1 to 3 11 to 13 21 to 23 31 to 33 41 to 43 51 to 53 61 to 63 71 to 73	1 to 3 11 to 13 21 to 23 31 to 33 41 to 43 51 to 53 61 to 63 71 to 73

<b>Excluding:</b> None	<b>Total sections:</b> All or portions of 158 sections.  <b>Total area:</b> 417.2 square kilometres, more or less.
---------------------------	--

The map of Call for Work Bid Location 2007B017 is on the oil and gas website at [http://www.emr.gov.yk.ca/oilandgas/rights\\_management\\_maps\\_and\\_data.html](http://www.emr.gov.yk.ca/oilandgas/rights_management_maps_and_data.html) .

135°0'0"W

134°45'0"W

134°30'0"W

# Spring 2007 Oil and Gas Call for Work Bids








**Bid Location 2007B017**  
Peel Plateau - Plain  
417.2 Square Kilometres

## Land Description for 2007B017

66-0-134-15	66-0-134-30	66-0-134-45
44 to 46	4 to 10	5 to 10
49, 50	14 to 20	15 to 20
54 to 60	24 to 30	25 to 30
64 to 70	34 to 40	39, 40
74 to 80	44 to 50	
	54 to 60	
	64 to 70	
	75 to 80	
66-10-134-15	66-10-134-30	66-10-134-45
51 to 53	1 to 3	1 to 3
61 to 63	11 to 13	11 to 13
71 to 73	21 to 23	21 to 23
	31 to 33	31 to 33
	41 to 43	41 to 43
	51 to 53	51 to 53
	61 to 63	61 to 63
	71 to 73	71 to 73

**EXCLUDING:**

None

-  Tetlit Gwich'in Tribal Council
-  Adjacent Bid Locations
-  Resource Basin
-  Existing Disposition
-  Map Sheet
-  Grid Area NAD83
-  Grid Section NAD83

