

CALL FOR WORK BIDS SPRING 2007

LOCATION: 2007B018

A. Oil and Gas Basin: Eagle Plain

B. Location: 2007B018

Grid Area(s)	66-20-136-30	66-20-136-45	66-20-137-0			
Section(s)	51 to 80	1 to 7 11 to 17 21 to 26 31 to 35 41 to 45 51 to 55 61 to 66 71 to 76	1 to 7 11 to 18 21 to 28			

<p>Excluding: Settlement Land as described in the Vuntut Gwitchin First Nation Final Agreement: R-6A in portions of: 66-20-136-30 sections 77, 78, 80, and 66-20-136-45 sections 7, 16, 17, 25, 26 34, 35, 44, 45, 55, 65, 66, 76, and 66-20-137-0 sections 6, 7, 17, 18, 28</p>	<p>Total sections: All or portions of 99 sections.</p> <p>Total area: 231.8 square kilometres, more or less.</p>
---	--

The map of Call for Work Bid Location 2007B018 is on the oil and gas website at http://www.emr.gov.yk.ca/oilandgas/rights_management_maps_and_data.html .

Spring 2007 Oil and Gas Call for Work Bids








Bid Location 2007B018
Eagle Plain
231.8 Square Kilometres

Land Description for 2007B018

66-20-136-30	66-20-136-45	66-20-137-0
51 to 80	1 to 7 11 to 17 21 to 26 31 to 35 41 to 45 51 to 55 61 to 66 71 to 76	1 to 7 11 to 18 21 to 28

EXCLUDING: 71 to 76

Settlement Land as described in the Vuntut Gwitchin First Nation Final Agreement: **R-6A** in portions of:
66-20-136-30 sections 77, 78, 80, and
66-20-136-45 sections 7, 16, 17, 25, 26, 34, 35, 44, 45, 55, 65, 66, 76, and
66-20-137-0 sections 6, 7, 17, 18, 28

-  Tr'ondek Hwech'n
-  Vuntut Gwitchin First Nation
-  Adjacent Bid Locations
-  Resource Basin
-  Existing Disposition
-  Map Sheet
-  Grid Area NAD83
-  Grid Section NAD83

