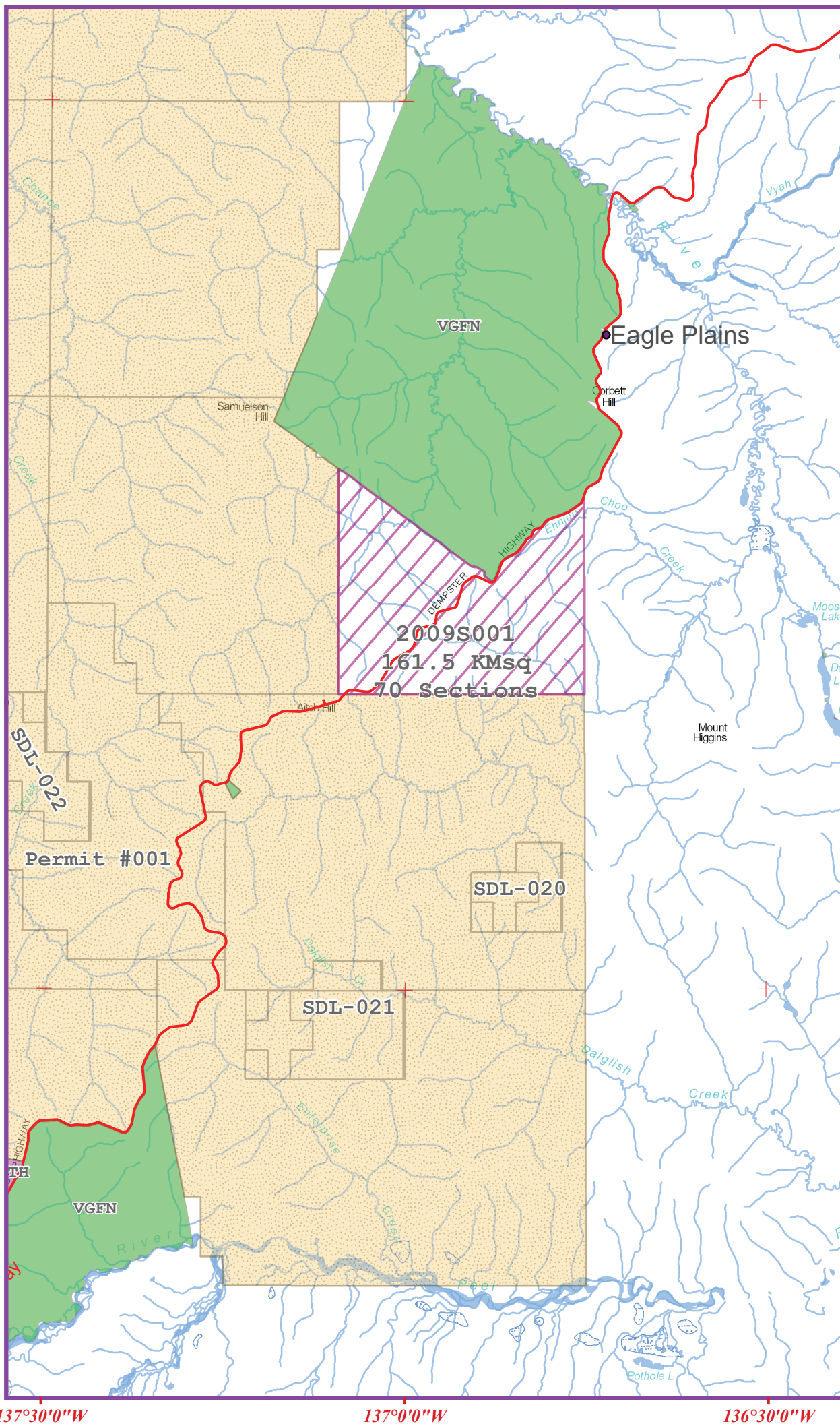





Spring 2009 Oil and Gas Call for Bids



N. 66°0'0\"/>

137°30'0\"/>

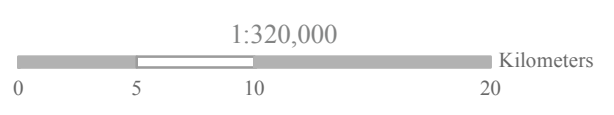
-  OILGAS.Bid_Location
- Yukon Oil and Gas Dispositions**
-  Active Dispositions
-  VGFN



Note: First Nations settlement Lands will **NOT** be included in Call for Bids

Request for Postings submissions are a result of an invitation from the Minister of Energy, Mines and Resources of Yukon for expressions of interest for the identification of locations for Oil and Gas Permits.

For an explanation of the Yukon Oil and Gas Land Division System refer to the Yukon Oil and Gas Disposition Regulations sections 2 to 4. The Oil and Gas Land Division System Poster is available at <http://www.emr.gov.yk.ca/oilandgas/mapsdata.html>



For illustrative purposes only, not to be used for legal or navigational purposes.