







Spring 2007 Oil and Gas Request for Postings

 **Submission 2007S015
Eagle Plain**

Legal Description

116106/116103	116102
66-20-137-0	66-20-136-45
1 to 5	41 to 43
11 to 16	51 to 53
21 to 27	61 to 63
31 to 37	71 to 75
41 to 48	
51 to 58	
61 to 70	
71 to 80	

Total Number of Sections - 75
Total Square Kilometres - 196.1

-  Resource Basin
-  Existing Disposition
-  First Nation Land
Vuntut Gwitchin First Nation
- Note:** First Nations Settlement Lands will NOT be included in Call for Bids
-  Map Sheet
-  Grid Area NAD83
-  Grid Section NAD83

