

Spring 2007 Oil and Gas Request for Postings




Submission 2007S025 Eagle Plain Legal Description

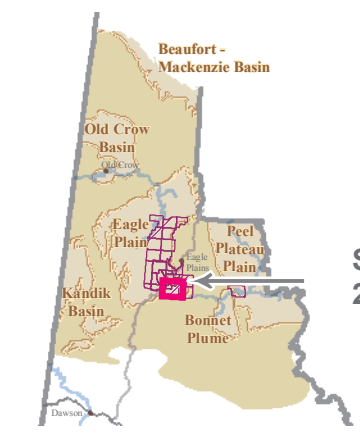
116I03 66-10-137-0 1 to 3	116H14 66-0-137-0 3 to 7 13 to 17 23 to 27 33 to 37 43 to 47 53 to 57 63 to 67 73 to 77	116I02 66-10-136-45 1 to 3 11, 12 21, 22 31, 32 41, 42 51 to 53 61 to 63 71 to 73
116H15 66-0-136-45 3 to 10 13, to 20 23 to 30 33 to 40 43 to 50 53 to 60 63 to 70 73 to 80	116I02 66-10-136-30 51 to 53 61 to 63 71 to 73	116H15 66-0-136-30 53 to 60 63 to 70 73 to 80

Total Number of Sections - 160
Total Square Kilometres - 423

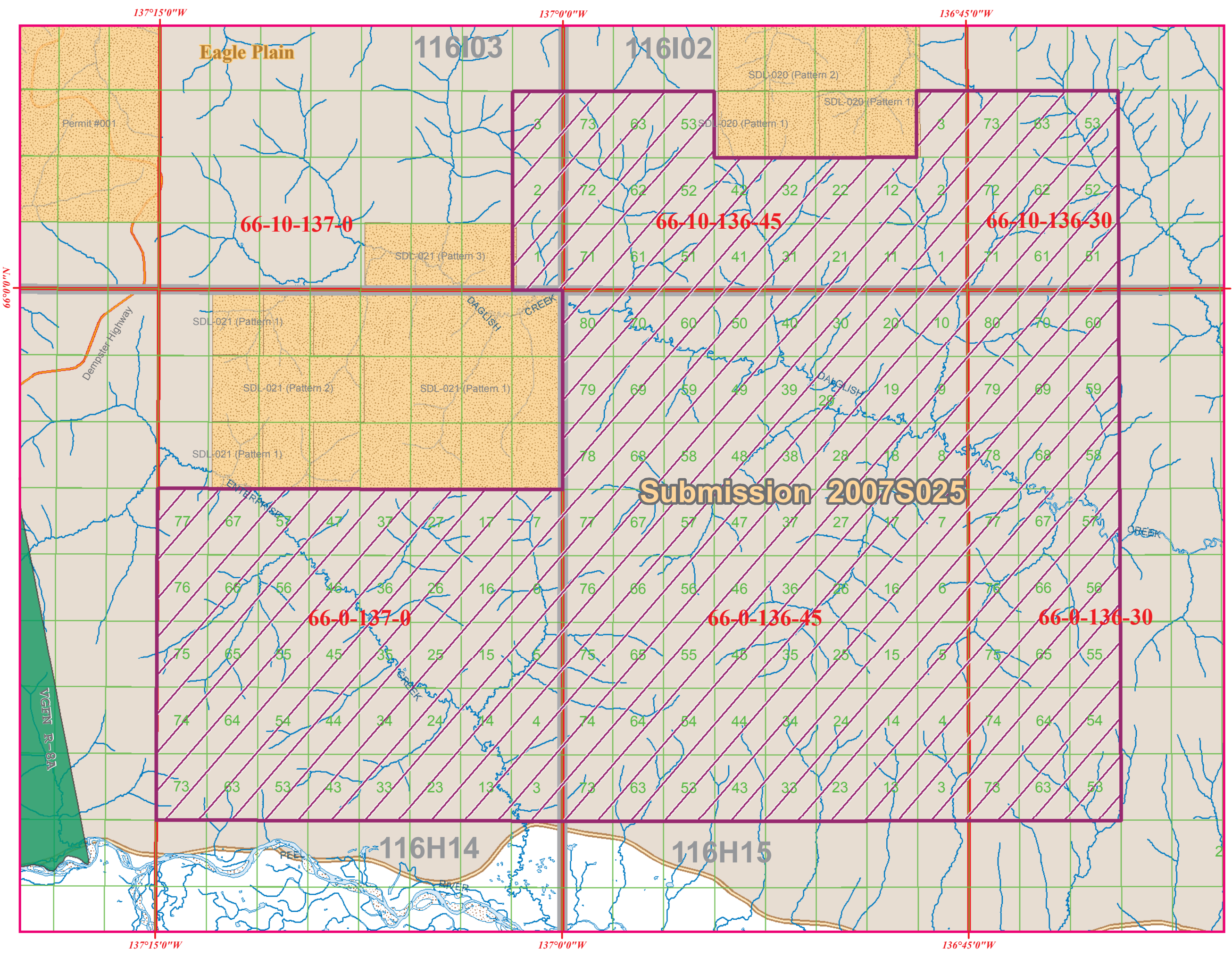
-  Resource Basin
-  Existing Disposition
-  First Nation Land
Vuntut Gwitchin First Nation

Note: First Nations Settlement Lands will NOT be included in Call for Bids

-  Map Sheet
-  Grid Area NAD83
-  Grid Section NAD83



**Submission
2007S025**



66°00'0"N

2