




# Fall 2007 Oil and Gas Request for Postings

 Submission 2007F002  
Peel Plateau - Plain


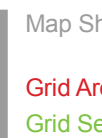
## Location Description

66-30-134-30 66-30-134-45  
1 to 80 1 to 80

Total Number of Sections - 160  
Total Square Kilometres - 415.0

-  Resource Basin
-  Existing Disposition
-  First Nation Land  
Tetlit Gwich'in Council

**Note:** First Nations Settlement Lands will NOT be included in Call for Bids

-  Map Sheet
-  Grid Area NAD83
-  Grid Section NAD83

