

# Spring 2009 Oil and Gas Request for Postings

 Submission 2009S001  
Eagle Plain


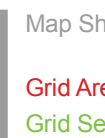

## Location Description

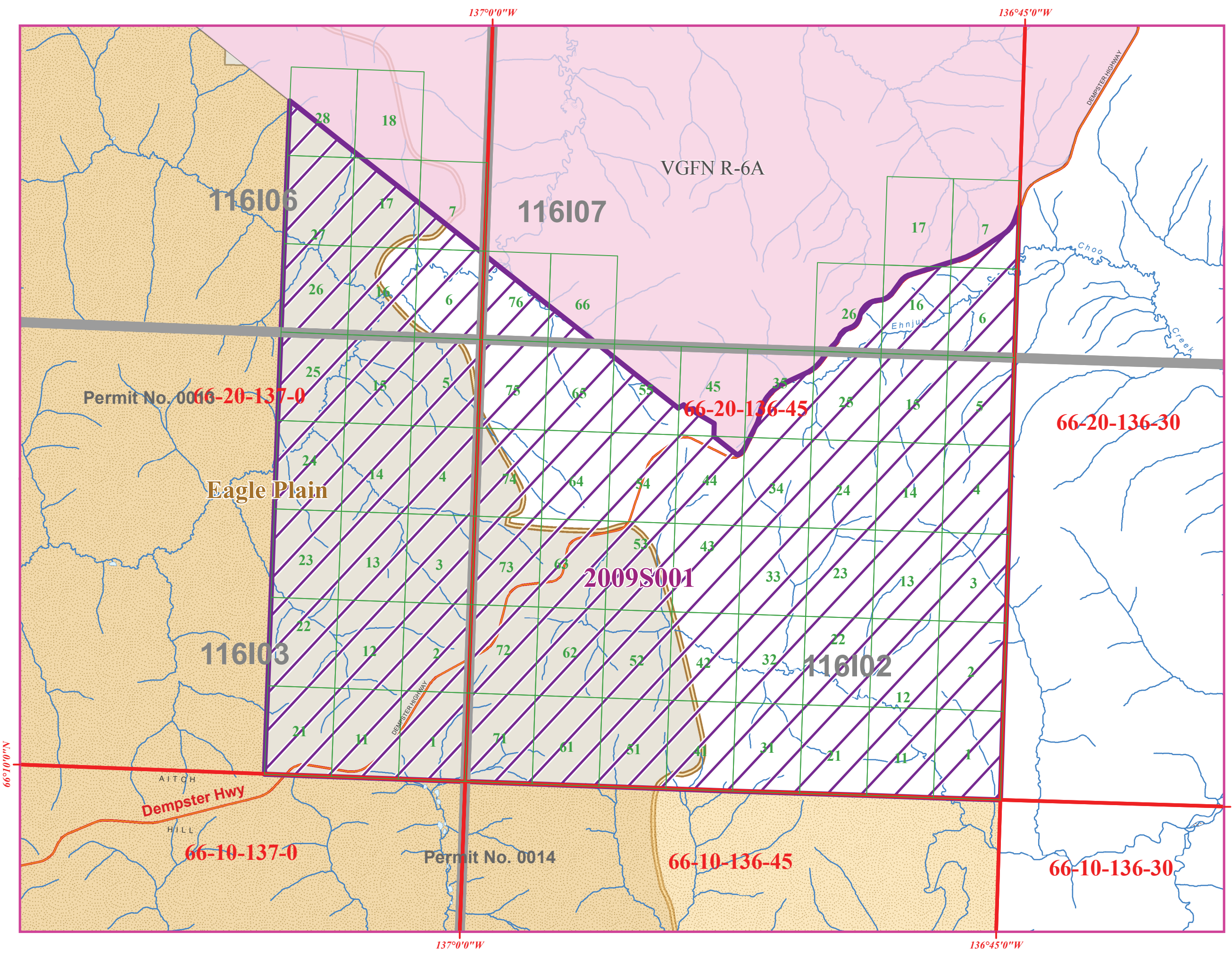
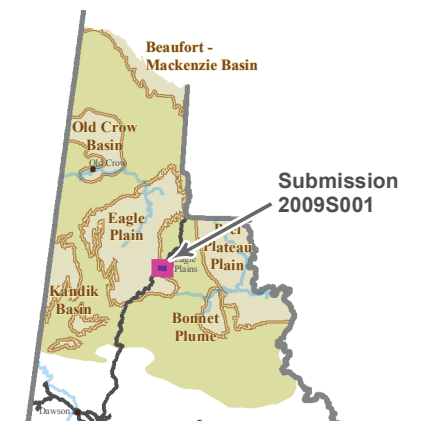
<p>66-20-136-45 all or portions of 1 to 7 11 to 18 21 to 28</p>	<p>66-20-137-0 all or portions of 1 to 7 11 to 17 21 to 26 31 to 35 41 to 45 51 to 55 61 to 66 71 to 76</p>
---	---

Total Number of Sections - 70  
Total Square Kilometres - 161.5  
Total Hectares - 16153  
Total Acres - 39915

-  Resource Basin
-  Existing Disposition
-  First Nation Land

**Note:** First Nations Settlement Lands will NOT be included in Call for Bids

-  Map Sheet
-  Grid Area NAD83
-  Grid Section NAD83



137°0'0"W

136°45'0"W

66°10'0"N

66°10'0"N

137°0'0"W

136°45'0"W