

135°45'0"W

135°30'0"W

Little Salmon/Carmacks First Nation's Traditional Territory covers the entire map sheet

# Oil and Gas Resources Spring 2012 Submission 2012S009, Request for Postings

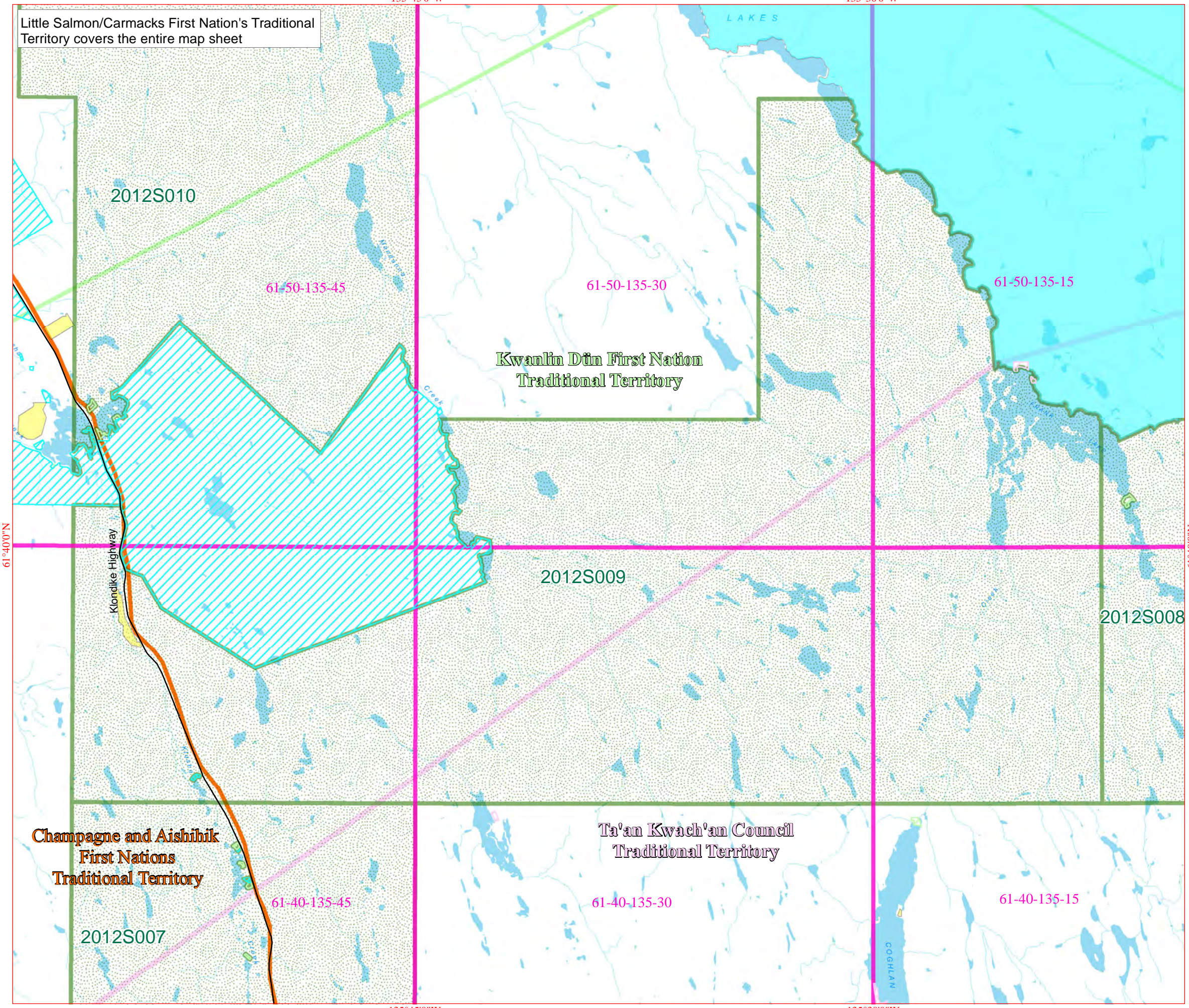
1:110,000



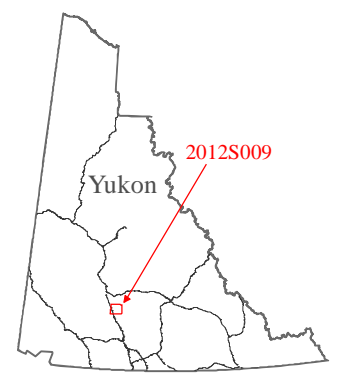
Total Number of Sections: 105  
Total Square Kilometres: 323

### Location Description

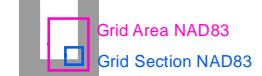
<b>61-50-135-45</b> 51	<b>61-50-135-30</b> 1-7, 11-17, 21-22, 31-32, 41,42, 51,52, 61,62, 71,72.	<b>61-50-135-15</b> 41-43, 51-54, 61-66, 71-76.
<b>61-40-135-45</b> 7-10, 17-19, 27-29, 37-39, 47-50, 57-60.	<b>61-40-135-0</b> 1-10, 11-20, 21-30, 31-40, 41-50, 51-60, 67-70, 77-80.	<b>61-30-135-0</b> 6-10, 16-20, 26-30, 46-50, 56-60.



- Request for Postings
- NRCan Surveyed Parcels-Titled & Untitled
- Roads**
  - Primary
  - secondary
- First Nation Category 'A' Lands**
  - Little Salmon/Carmacks First Nation
- First Nation Category 'B' Lands**
  - Kwanlin Dün First Nation
  - Little Salmon/Carmacks First Nation
  - Ta'an Kwach'an Council



Map Sheet



RFP Submission 2012S009 Ver 02  
5525-30-11055  
February 01, 2012

135°45'0"W

135°30'0"W

61°40'0"N

61°40'0"N