

# CALL FOR WORK BIDS SPRING 2007

## LOCATION: 2007B006

**A. Oil and Gas Basin:** Eagle Plain

**B. Location:** 2007B006

<b>Grid Area(s)</b>	66-40-137-0	66-40-137-15				
<b>Section(s)</b>	1 to 80	1 to 80				

<b>Excluding:</b> <b>Settlement Land</b> as described in the Vuntut Gwitchin First Nation Final Agreement: <b>R-6A</b> in portions of: 66-40-137-0 section 1	<b>Total sections:</b> All or portions of 160 sections.  <b>Total area:</b> 412.3 square kilometres, more or less.
---	--

The map of Call for Work Bid Location 2007B006 is on the oil and gas website at [http://www.emr.gov.yk.ca/oilandgas/rights\\_management\\_maps\\_and\\_data.html](http://www.emr.gov.yk.ca/oilandgas/rights_management_maps_and_data.html) .

# Spring 2007 Oil and Gas Call for Work Bids








**Bid Location 2007B006**  
Eagle Plain  
412.3 Square Kilometres

## Land Description for 2007B006

66-40-137-0 66-40-137-15  
1 to 80 1 to 80

### EXCLUDING:

Settlement Land as described in the  
Vuntut Gwitchin First Nation Final Agreement:  
R-6A in portions of:  
66-40-137-0 section 1

-  Vuntut Gwitchin First Nation
-  Adjacent Bid Locations
-  Resource Basin
-  Existing Disposition
-  Map Sheet
-  Grid Area NAD83
-  Grid Section NAD83

