








# Spring 2007 Oil and Gas Call for Work Bids

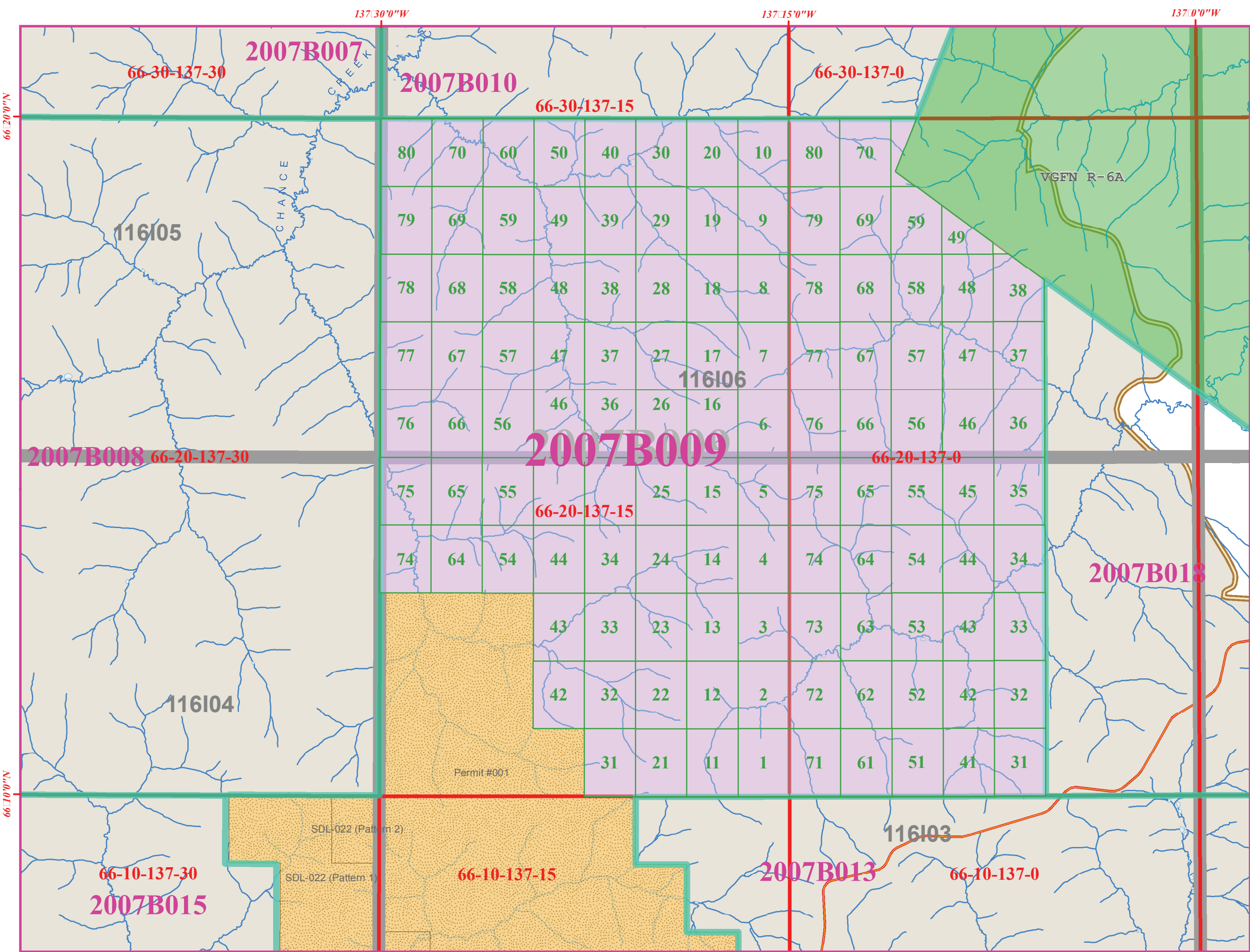
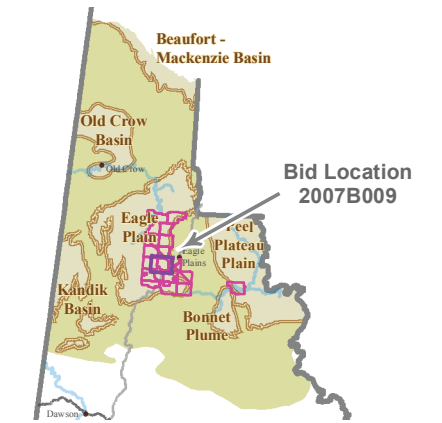
**Bid Location 2007B009**  
**Eagle Plain**  
 301.7 Square Kilometres

## Land Description for 2007B009

66-20-137-0	66-20-137-15
31 to 38	1 to 40
41 to 49	42 to 50
51 to 80	54 to 60
	64 to 70
	74 to 80

**EXCLUDING:**  
**Settlement Land** as described in the Vuntut Gwitchin First Nation Final Agreement:  
**R-6A** in portions of:  
 66-20-137-0 section 38, 49, 59, and 60

-  Vuntut Gwitchin First Nation
-  Adjacent Bid Locations
-  Resource Basin
-  Existing Disposition
-  Map Sheet
-  Grid Area NAD83
-  Grid Section NAD83



# CALL FOR WORK BIDS SPRING 2007

## LOCATION: 2007B009

**A. Oil and Gas Basin:** Eagle Plain

**B. Location:** 2007B009

<b>Grid Area(s)</b>	66-20-137-0	66-20-137-15				
<b>Section(s)</b>	31 to 38 41 to 49 51 to 80	1 to 40 42 to 50 54 to 60 64 to 70 74 to 80				

<p><b>Excluding:</b> Settlement Land as described in the Vuntut Gwitchin First Nation Final Agreement: R-6A in portions of: 66-20-137-0 section 38, 49, 59, and 60</p>	<p><b>Total sections:</b> All or portions of 117 sections.</p> <p><b>Total area:</b> 301.7 square kilometres, more or less.</p>
--	---

The map of Call for Work Bid Location 2007B009 is on the oil and gas website at [http://www.emr.gov.yk.ca/oilandgas/rights\\_management\\_maps\\_and\\_data.html](http://www.emr.gov.yk.ca/oilandgas/rights_management_maps_and_data.html) .